






















Hand Sanitizer Locations




CAMPUS MAP LEGEND

- 1. **Bethany Hall:** Gallon at counter 
- 2. **Complex:** Near the circle coming from the parking lot attach to pole or cans 
- 3. **Near the back entrance of Duffy Hall:** Along sidewalk 
- 4. **University Center:** Stand at ATM, counter main lobby, and top handicap ramp   
- 5. **Front of Jubilee Hall at Base of Stairs:** Stand right side by stairs up/down 
- 6. **Pedestrian Exits of Parking Garage (one at each exit):** Stands  
- 7. **Roadway between Boland Hall and Jubilee Hall** 
- 8. **Library:** Main doors of rotunda, 2nd floor counter, and DD's   
- 9. **Presidents Hall:** Gallon on counter 
- 10. **Human Resources Lobby:** Gallon on counter 
- 11. **Health Services Lobby:** Gallon on counter 
- 12. **Turrell Manor Lobby:** Counter 
- 13. **Ring Building:** Stand by back door/break room 
- 14. **Public Relations and Marketing:** Lobby/Counter 

- 15. **Lewis Hall:** Vestibule and reading room  
- 16. **Aquinas Hall/Ramp/Chapel Court:** Side of Bayley 
- 17. **Between Mooney Hall and Marshall Hall:** At the campus map sign 
- 18. **Chapel of Immaculate Conception:** Inside main doors 

TOTAL: 24 UNITS

 Indicates number of units available at each location